

MORGAN AND MORECAMBE OFFSHORE WIND FARMS: TRANSMISSION ASSETS

Location plan(s) (Offshore)



September 2024
Rev: F01

MOR001-FLO-CON-ENV-PLN-0027
MRCNS-J3303-JVW-10007

PINS Reference: EN020028
APFP Regulations: 5(2)(j)(i)
Document reference: B3

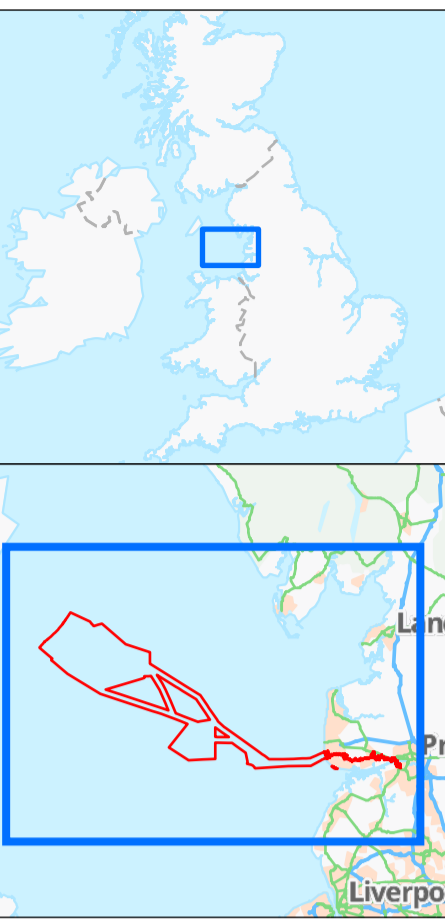
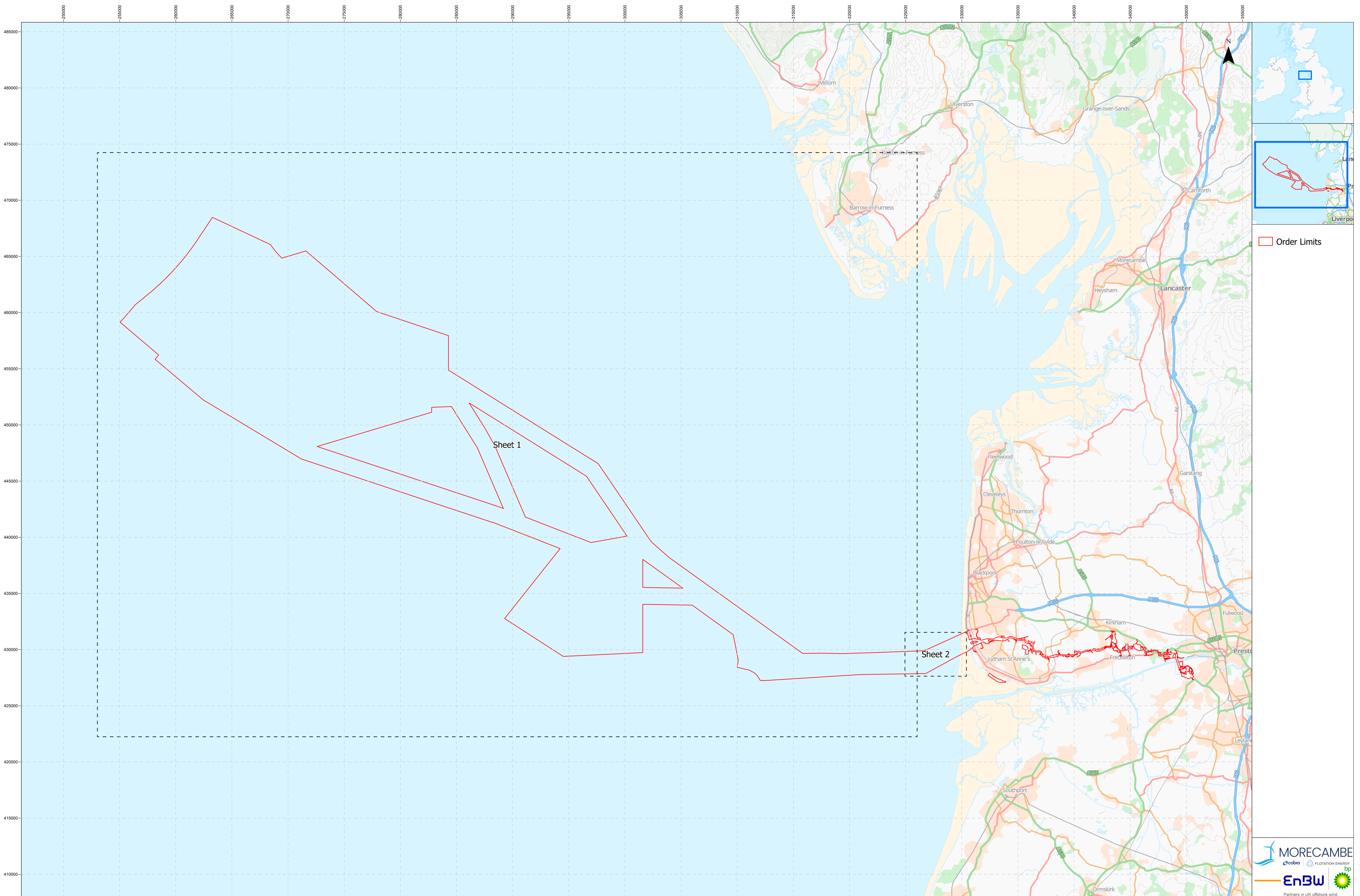
Document status					
Version	Purpose of document	Approved by	Date	Approved by	Date
F01	For issue	AS	September 2024	IM	September 2024

Prepared by:

**Morgan Offshore Wind Project Limited,
Morecambe Offshore Windfarm Ltd**

Prepared for:

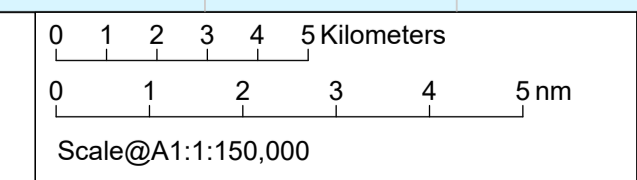
**Morgan Offshore Wind Project Limited,
Morecambe Offshore Windfarm Ltd**



Order Limits

Project Name:
MORGAN AND MORECAMBE OFFSHORE WIND FARMS:
TRANSMISSION ASSETS

Drawing Title:
Location Plan Offshore - Index
AFPF Regulation: 5(2)(j)(i)
Document Reference: B3



Geodetic Information:
Datum: OSGB 1936
Projection: British National Grid

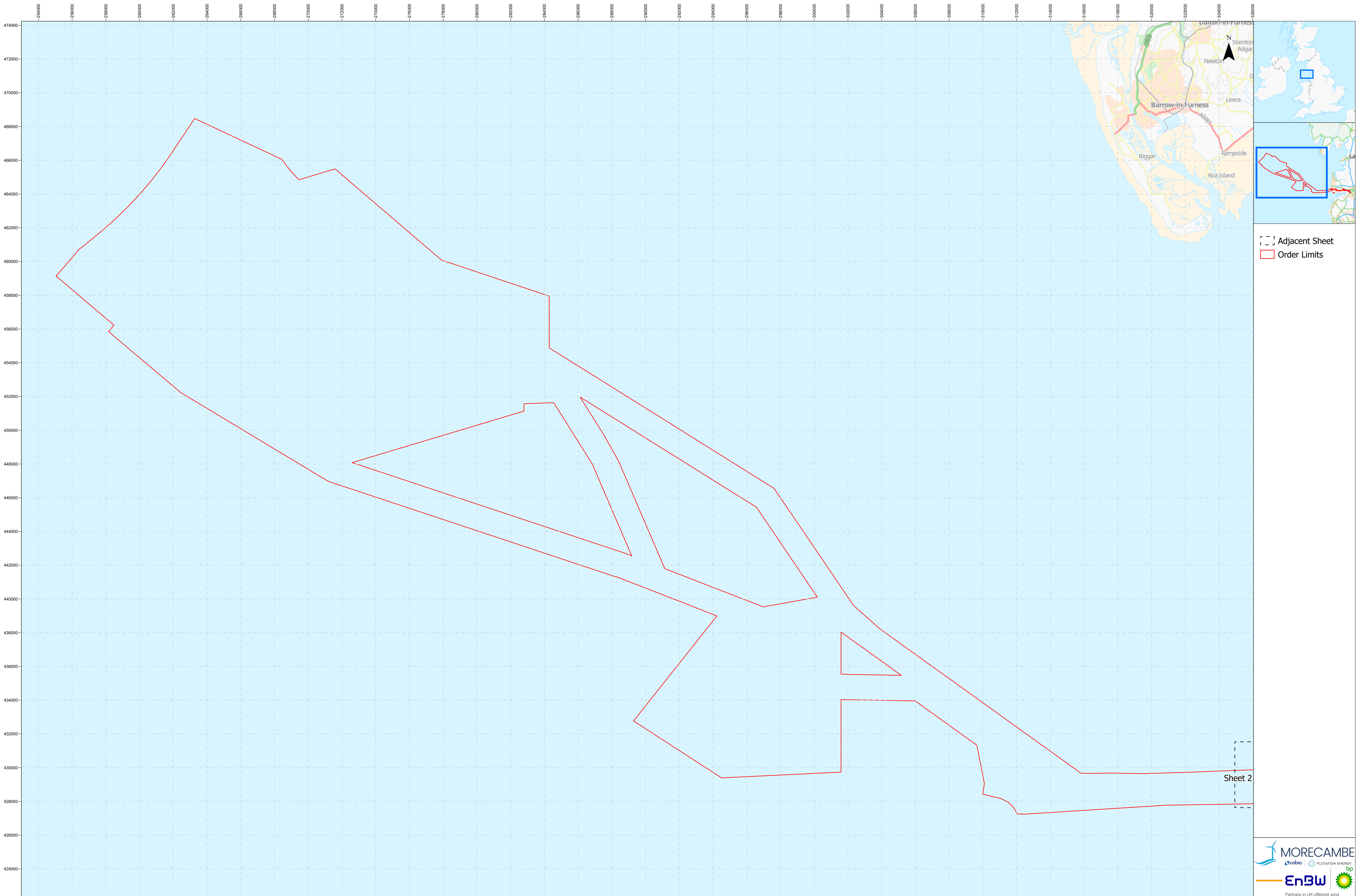
Data Sources: BP, Ordnance Survey
Based Upon The Ordnance Survey Map With The Sanction Of The
Controller Of HM Stationery Office. Crown Copyright Reserved. © OS
Licence No. 100042124

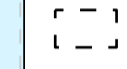

Service Layer Credits: GB Cartographic Local Names:
Contains OS data © Crown Copyright and database right
2022
Contains data from OS Zoomstack

VER	DATE	DETAILS	AUTH	CHK	APPRV
01	19/09/24	Final at DCO Submission	HAH	LM	AS

Drawing Number:
BP-GBR-MORG-REG-0171



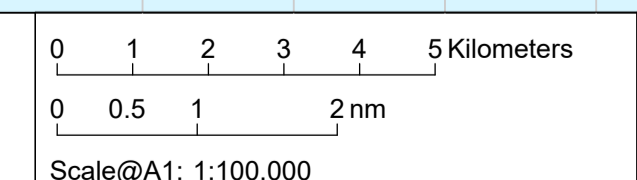


 Adjacent Sheet
 Order Limits

Sheet 2

Project Name:
 MORGAN AND MORECAMBE OFFSHORE WIND FARMS:
 TRANSMISSION ASSETS

Drawing Title:
 Location Plan Offshore - Sheet 1 of 2
 AFPF Regulation: 5(2)(i)(i)
 Document Reference:



Geodetic Information:
 Datum: OSGB 1936
 Projection: British National Grid

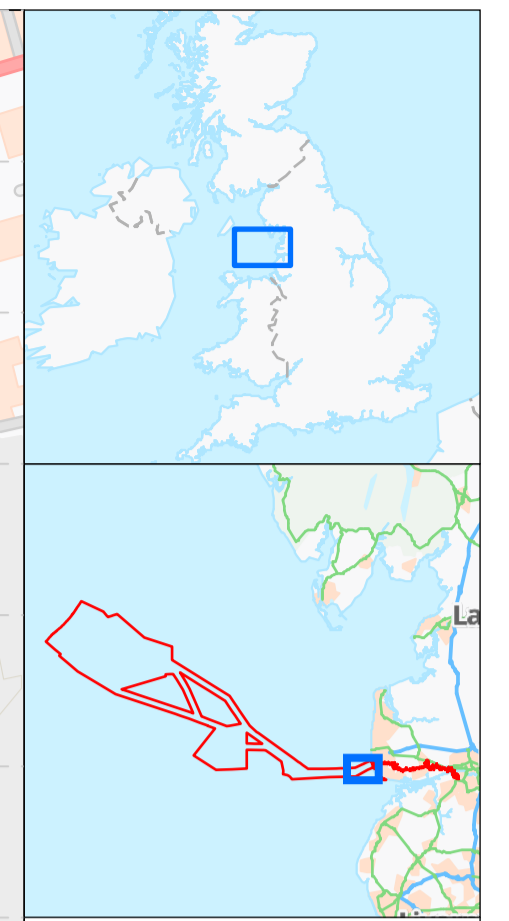
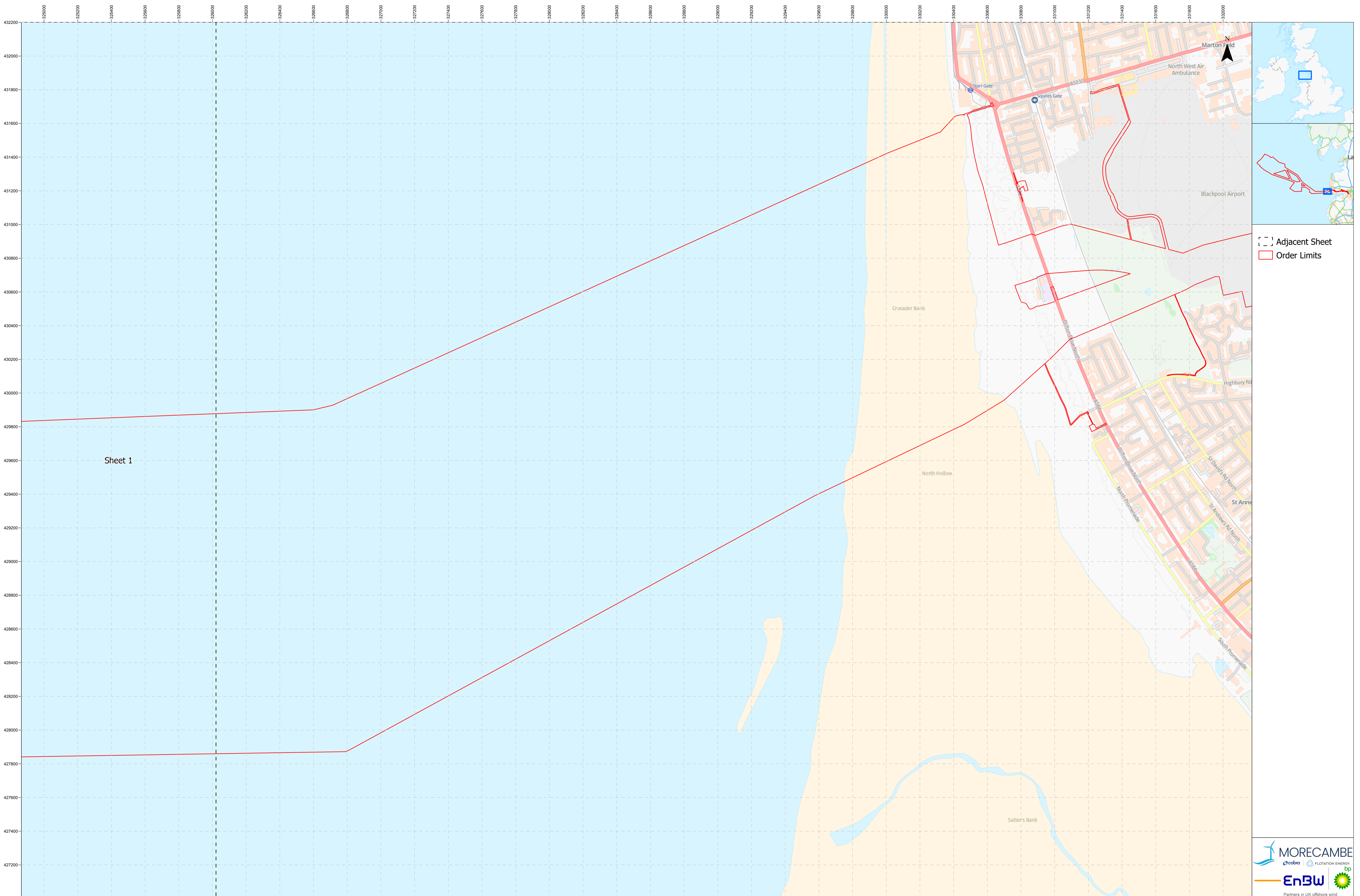
Data Sources: BP, Ordnance Survey
 Based Upon The Ordnance Survey Map With The Sanction Of The
 Controller Of HM Stationery Office. Crown Copyright Reserved. © OS
 Licence No. 100042124



Service Layer Credits: GB Cartographic Local Names:
 Contains OS data © Crown Copyright and database right
 2022
 Contains data from OS Zoomstack

VER	DATE	DETAILS	AUTH	CHK	APPRV
01	19/09/24	Final for DCO Submission	HAH	LM	AS

Drawing Number:
 BP-GBR-MORG-REG-0171






 Adjacent Sheet
 Order Limits

Project Name:
 MORGAN AND MORECAMBE OFFSHORE WIND FARMS:
 TRANSMISSION ASSETS

Drawing Title:
 Location Plan Offshore - Sheet 2 of 2
 AFPP Regulation: 5(2)(i)(i)
 Document Reference: B3



Geodetic Information:
 Datum: OSGB 1936
 Projection: British National Grid

Data Sources: BP, Ordnance Survey
 Based Upon The Ordnance Survey Map With The Sanction Of The
 Controller Of HM Stationery Office. Crown Copyright Reserved. © OS
 Licence No. 100042124

Service Layer Credits: GB Cartographic Local Names:
 Contains OS data © Crown Copyright and database right
 2022
 Contains data from OS Zoomstack

VER	DATE	DETAILS	AUTH	CHK	APPRV
01	19/09/24	Final at DCO Submission	HAH	LM	AS

Drawing Number:
 BP-GBR-MORG-REG-0171

